


Razvoj Kanina z VISOKOGORSKIMI PRENOČIŠČI

Manca Prešeren, EF
Marko Kotnik, EF
Marta Oven, EF



Petra Kostevc, ALUO
Filip Đurić, ALUO
Jan Valjavec, FA

A photograph of a rugged, rocky mountain trail. The path is made of loose stones and gravel, winding through a landscape of large, grey rock formations. The sky is a deep, dark blue. A semi-transparent dark blue horizontal band is overlaid across the middle of the image, containing white text.


Slovenske gore letno obiše
1,400,000
pohodnikov!



pobeg iz mesta
team building
Honeymoon
Yoga



športne priprave
družine/prijatelji
šola v naravi
seminarji



BIVAK POD SKUTO NA MALIH PODIH (OFIS ARHITEKTI)



BIVAK PAVLA KEMPERLA NA VELIKIH PODIH POD GRINTOVCEM (MIHA KAJZELJ)



KONGSFJORD WIND SHELTER (BIOTOP)



POD GREBENOM KOBARIŠKEGA STOLA IN NA KOTOVEM SEDLU POD JALOVCEM (MIHA KAJZELJ)





visokogorsko prenočišče



koče



oskrbna točka



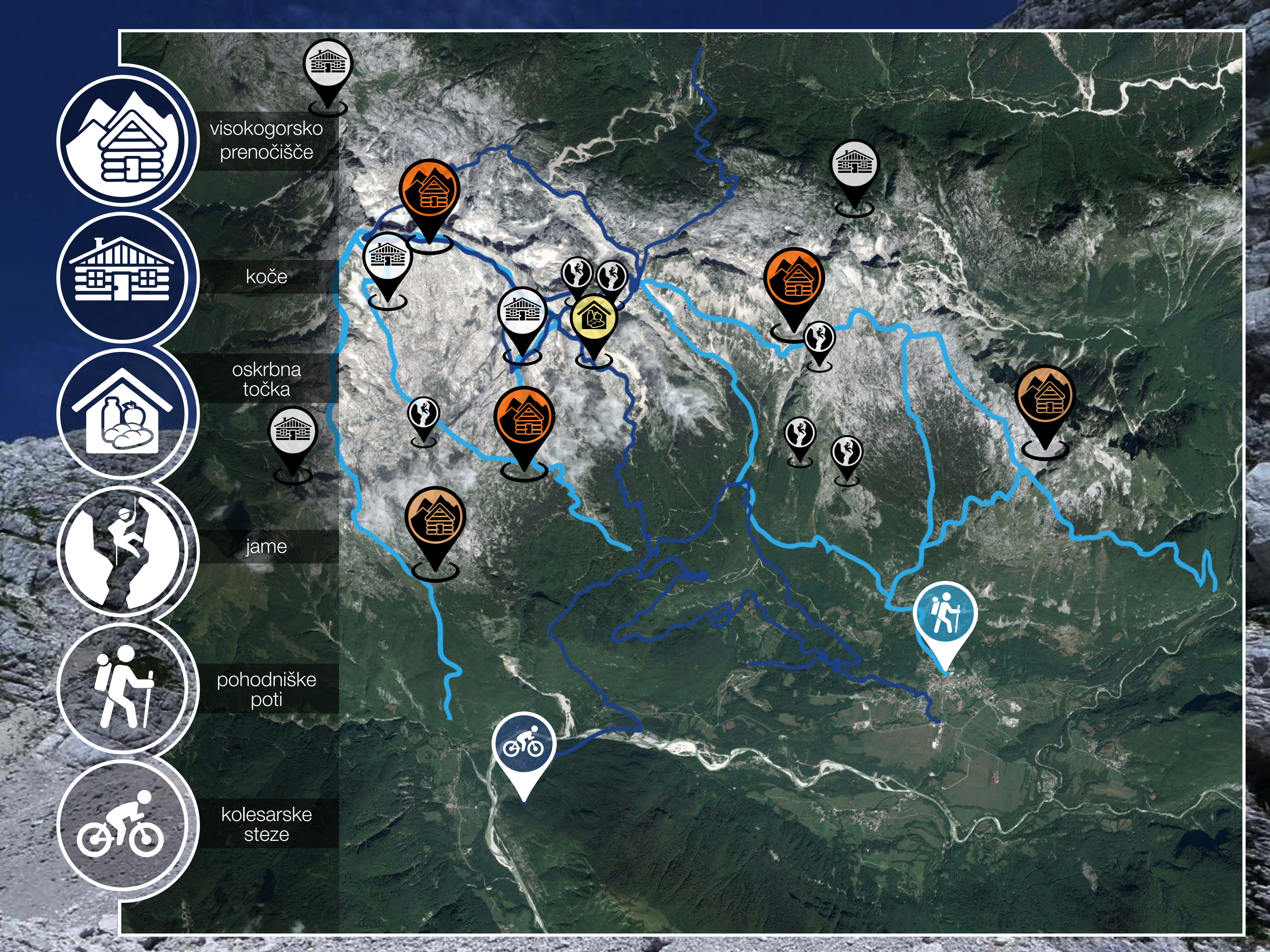

jame



pohodniške poti



kolesarske steze





visokogorsko prenočišče



koče



oskrbna točka



jame



pohodniške poti



kolesarske steze




dan 1
4,6km


0 — 3


dan 2
5 km

3 — 6


dan 3
2+8km

6 — 8

A photograph of a rugged, rocky mountain trail. The path is made of loose stones and gravel, winding through a landscape of large, grey rock formations. The sky is a deep, clear blue. A semi-transparent dark blue horizontal band is overlaid across the middle of the image, containing white text.

Hvala
Se vidimo na Kaninu!